

^{14}C in urban secondary carbonate deposits: a new tool for environmental study

Pons-Branchu E.¹, Bergonzini L.², Tisnérat-Laborde N.¹, Branchu P.³, Dumont E.³, Massault M.², Bultez G.⁴, Malnar D.⁴, Kaltnecker E.¹, Dumoulin J.P.¹, Noret A.², Pelletier N.², Roy-Barman M.¹

1. Laboratoire des Sciences du Climat et de l'Environnement, LSCE/IPSL, CEA-CNRS-UVSQ, Université Paris Saclay, Gif-sur-Yvette, France

2. GEOPS, bât 504, rue du Belvédère, campus d'Orsay, 91405 Orsay cedex France

3. CEREMA: 12 Rue Teisserenc de Bort, 78197 TRAPPES-en-Yvelines Cedex France, and Rue de l'Égalité Prolongée - BP 134, 93352 LE BOURGET Cedex 319, France

4. Château de Versailles: Etablissement Public du château, du musée et du domaine national de Versailles. RP 834 - 78008 Versailles cedex, France

Abstract

Secondary carbonate deposits (similar to speleothems) in urban undergrounds, have been recently highlighted as powerful archives for reconstruction of the historical anthropogenic imprint on the environment.

The precise chronology of these secondary carbonate deposits is a key issue for the accurate time reconstruction of environmental conditions. We present three ^{14}C data sets for urban speleothem-like deposits that developed in contrasted man made environments. The first one was sampled in an underground technical gallery of the Palace of Versailles (France), and the other two in a manhole (Saint-Martin spring) of a historical underground aqueduct in Paris (France). The comparison of these records with the bomb peak and relative chronology (laminae counting) allowed us to identify: i) fast carbon transfer from the atmosphere to the urban underground; ii) a high proportion of dead carbon and a high damping effect in relation to possible old carbon stored within urban soils and/or the influence of local fossil carbon burning.

This study also shows that the lamination of these deposits is bi-annual in these highly urbanized sites.

Key words: radiocarbon pulse bomb; speleothems; urban hydrology;

Introduction

Speleothem-like deposits in urban areas, a natural archive that was poorly known until very recently, are a powerful record of the historical anthropogenic imprint on the environment. The study of key geochemical tracers such as lead or sulfur isotopes within these carbonate deposits can enable the sources of contaminants contained within the water generating their deposition to be identified (Pons-Branchu et al., 2015, 2017).

The precise chronology of these secondary carbonate deposits is a key issue for the accurate time reconstruction of environmental conditions. In a few favorable cases, these deposits can be dated using the uranium-thorium ($^{230}\text{Th}/^{234}\text{U}$) chronometer, with an appropriate correction for detrital thorium, but in many cases, their low uranium content and high detrital thorium prevent this reconstruction. Surprisingly, the study of lamination on two of these deposits from an underground aqueduct in Paris, coupled with U/Th dating, revealed that in this case, lamination is bi-annual, (Pons-Branchu et al., 2014), as observed in speleothems from natural caves (Allison, 1926; Broecker et al. 1960; Baker et al. 1993; Shopov et al. 1994). This implies that, at least in some cases, lamination could have the same origin (organic matter content, and/or CaCO_3 porosity, facies or mineralogical differences) in natural cave systems and in underground urban structures, but this has to be demonstrated from other cases before generalization. Unfortunately, urban speleothemlike deposits are not always laminated, and new dating tools have to be investigated. As for speleothems from natural caves, ^{14}C chronology in these deposits is hampered by the presence of dead carbon from calcareous host rock or old organic matter contained within

the soil (Goslar et al., 2000; Griffiths et al., 2012; Noronha et al., 2014). The purpose of this paper is to identify the ^{14}C bomb pulse in recent urban speleothems, as previously observed in speleothems from caves (e.g. Delibrias et al., 1969; Genty and Massault, 1997; Hodge et al., 2011; Hua et al. 2012) and discuss its applicability to these natural archives and the information provided about carbon transfer within an urban/anthropic context.

Site and samples

The two sites studied are located in the Paris region ca 20 km apart, in two contrasting urbanized zones: the first one under a street in Versailles, beside Versailles Palace, and the second in the north-eastern part of Paris. Both sites are built on Oligocene sedimentary deposits (sand stone in Versailles, sandstone and limestone in Paris) overlain by anthropogenic backfill.

Palace of Versailles technical gallery

Ever since the 1600s, water supply has been an important issue for the inhabitants of Versailles and for the famous fountains of the palace gardens. Works undertaken to bring large amounts of water to the Palace and the gardens included diverting water from two rivers (the Seine and the Bièvre), the construction of artificial ponds, some of them several tens of kilometers away from Versailles, and the construction of kilometers of aqueducts and ducts (Barbet 1907; Soullard 1997). At Versailles, numerous underground galleries were built under the gardens and the fountains in order to distribute the waters to the fountains and play the “Grandes Eaux” performance. These historical galleries contain pipes that were maintained over the centuries. Speleothem-like deposits are found in some of them, deposited by water dripping from the roof of the galleries (either from rainwater or leakages directly from the fountains). The F4 samples (see Figure 1) were taken during 2013 from the wall of a technical gallery that connects Versailles Palace with the “Service des fontaines” above the René de Cotte street, ca 2 m below the street. In this gallery, the only water source is water infiltrating from rainfall. The host rock of the gallery is Fontainebleau Sandstone, overlain by anthropogenic backfill (thickness estimated between 1.5 and 3 m according to nearby geological drilling reported by BRGM/Infoterre).

This 32 mm thick deposit displays lamination (see Figure 1b).

Saint Martin Spring

In the north-eastern part of Paris, in the Malassis plateau, two perched aquifers developed within Fontainebleau sandstone and Brie limestone (Oligocene). These groundwaters have been drained since the 1100s by religious communities for their needs. In the following centuries, an extensive network of drains leading to several underground aqueducts was developed by the City of Paris. Known as the “Northern Springs”, many vestiges of this network still exist, and water still flows from some of the springs. Field work conducted in underground galleries and manholes has identified speleothems in some places such as deposits on the roof, the walls and the floor (mainly sodastraws and flowstones, and in some places stalagmites). During field work in underground galleries and manholes, speleothems-like deposits on the roof, the walls and the floor (mainly sodastraws and flowstones, and in some places stalagmites) were identified. This is the case of the Saint-Martin manholes, which host calcareous deposits. The Saint-Martin spring drains water from a small urbanized watershed that has been heavily impacted by human activities since the 1800's (road, building constructions, etc.). These water flow in a small gallery with an irregular slope, where CaCO_3 deposits, similar to flowstones in natural caves (see picture in Figure 1c). The water that permitted the deposition of these calcareous crusts originates from the spring, because no dripping water from the roof was observed during field work. The crusts were cored (in 2012) at two locations 10 cm apart. SM-A is a 10 cm high core. The first 4/5 mm from the top are laminated, followed by an 8/9 mm thick porous zone, and a second laminated level. At the base (from ca 4.5 cm to the base), the core is made of building stone (limestone). The top most section of SM A was already studied for lead isotopes (Pons-Branchu et al., 2015).

SM-B is a 5 cm long core sampled ca 10 cm away from SM-A. The top 7 mm are laminated, followed by 18 mm of porous CaCO₃, and a 6/7 mm laminated level. The base of the sample (from ca 30 to ca 50 mm) is made of concrete. A thin CaCO₃ layer suspended in the water (SM fl) was also collected.

Methods

Laminae counting

Polished sections of SM-A, SM-B and F4 were observed and photographed under a stereo microscope (LEICA S6D) using a video camera (Sony e SSC-DC14/14P/18P) at CEREMA laboratory. One (for SM-A and SM-B) to four (for F4) transects of each section were photographed. Lamina counting was performed on these images. Several counting using several images of the same depth range (for F4 sample) or using different portions of the same image (for SM-A and SM-B) were performed. The difference in the number of laminae between the various counts was used as the error bar for derived age.

Stable isotope analyses ($\delta^{18}\text{O-CaCO}_3$)

16 samples were taken as powder along the growth axis of SM A and SM B (including the base of SM-A made of building stone), and a small piece of SM fl, for O and C analysis.

$\delta^{18}\text{O}$ in calcite were obtained from a few mg of CaCO₃ powder which was reacted (at 25°C during 24h) with H₃PO₄ to give CO_{2(g)}. The gas was used for isotope ($\delta^{18}\text{O}$) measurements on a VG SIRA 10 mass spectrometer. The stable isotope analyses (isotope ratios) were measured at the GEOPS laboratory (Orsay, France) and are expressed in delta notation per mil versus V-PDB. They were determined with inter-laboratory analytical precision of 0.2 ‰.

¹⁴C analysis

Along the growth axis of the three speleothem-like deposits, 21 samples (10 to 15 mg) were taken as fragment for ¹⁴C measurements: 13 for SM A and SM B cores, and 8 from F4 sample, The topmost section of SM-A was not sampled for ¹⁴C analysis.

Pure calcite samples were prepared according to the protocol described by (Tisnérat-Laborde et al. 2001, Dumoulin et al. 2017). The calcite was reacted with orthophosphoric acid (pure H₃PO₄, heated previously for 3 days at 105°C) under vacuum and the CO₂ produced was converted to graphite (Vogel et al. 1984, Dumoulin et al. 2017) and then measured using the accelerator mass spectrometer (LMC14 - Artemis) at CEA Saclay (Cottureau et al. 2007, Moreau et al. 2013) in the framework of INSU national service.

Results

Saint-Martin deposits: $\delta^{18}\text{O}$ results and depth scale adjustment

$\delta^{18}\text{O}$ measured on SM-A and SM-B are presented in figure 2a. A slight shift (ca 0.3 ‰) toward lower $\delta^{18}\text{O}$ values is observed for the samples corresponding to porous levels. Considering that i) the values for the topmost levels (laminated) and for the porous levels are comparable in the two cores; ii) that similar facies (porous vs laminated) are present in both cores but with a different development; iii) they belong to the same CaCO₃ crust; we suggest that similar mechanisms (including potential isotopic fractionation) and environmental factors drive their development, and that they differ by different growth rates (twice as high for SM-B) and with an earlier growth start for SM-A. In order to compare ¹⁴C results of the two cores, an adjusted depth scale is proposed for SM-A: the facies (laminated/porous) transitions and the isotopic shift has been aligned to the SM-B's one. This corresponds to a higher growth rate (by a factor of ca 2) in SM-A compared to SM-B. Using this adjusted depth scale, porous zones in the two cores are superposed, and $\delta^{18}\text{O}$ values change similarly in both cores for the different facies.

Lamination

In a location nearby at the Belleville main aqueduct, which is only 500 m away from the Saint-Martin spring), the lamination in urban speleothem-like deposits has been shown to be bi-annual (Pons-Branchu et al., 2014). The laminae deposits were therefore also assumed to be bi-annual within the three samples studied here.

F4 (Versailles): 136.5 ± 4 laminae are visible on the whole section, corresponding to a 68.2 ± 2 years deposition, and a growth start in 1945 ± 2 AD.

SM-B (Paris): 52 ± 2 laminae are visible on the laminated portion at the top of the core, 14 ± 1 within the porous zone and 50 ± 2 laminae for the deepest laminated level (just above the concrete). Assuming that lamination is bi-annual and that there were laminae deposits every year (including during the deposition of the porous level), the base of this core is 58 ± 2.5 years old, with the start of growth in 1954 ± 2.5 AD. This laminae counting suggests that the growth rate was higher during porous level deposition than during the other periods.

SM-A (Paris): 54 ± 2 laminae are visible on the laminated portion at the top of the core. No laminae were distinguished within the porous zone (see Pons-Branchu et al., 2015). The lamination in the lowest portion of the core was poorly visible and were not counted.

With the same number of laminae, the deposition of the laminated levels at the top of the two cores from Saint-Martin manhole could thus be contemporaneous, with deposition starting 26 to 27 years before sampling (1985-1986 AD), just after deposition of the porous level (between 1985/1986 and 1978/1979 AD). For the levels older than the porous level, age determination using laminae counting was not possible.

Taking into account the sampling thickness for ¹⁴C analysis (sampling fragments and not powders), the error on laminae-derived ages for ¹⁴C analysis is ca 4 years for the three samples.

Radiocarbon

¹⁴C results, reported as Fraction modern, Fm, are presented in table 2. They range between 0.73 and 0.93. Results for the F4 speleothem-like deposit (Versailles) are presented according to laminae-counting derived age (Figure 3).

In this sample, ¹⁴C activity strongly increase from 1953 ± 4 years AD to 1960 ± 4 AD and decrease until the level representing the year 2011. Results for the SM-A and SM-B cores are presented according to the adjusted depth scale (Figure 2c). ¹⁴C activity increase between 34 and 17 mm (adjusted depth scale) and decrease between 17 mm and the top most level.

This decrease is not contemporaneous with the transition between porous and laminated CaCO₃, indicating that the difference of the laminae structure has no influence (or impact) on the ¹⁴C record.

For SM-A, using the laminae-derived chronology, this decrease corresponds to the period 1970 - 2010 (years AD).

Discussion

Radiocarbon recording within urban speleothems

The general trend for the F4 sample is similar to the atmospheric ¹⁴C bomb curve, with a significant and rapid ¹⁴C increase during the 60s, and a gradual fall toward younger levels (Figure 4). Similarly, the trend observed for SM cores with low ¹⁴C within the oldest levels (SM-B) and an increase of ¹⁴C around ~1960-1970 reminds the atmospheric trend.

However, the maximum ¹⁴C reached within the speleothems differs from one site to the other, and is significantly lower than that of the atmosphere (maximum of 0.93 fm and 0.86 fm for the F4 speleothem from Versailles and the Parisian cores, respectively).

The radiocarbon bomb pulse has already been observed within young speleothems from natural caves, with very different shapes and intensities (e.g. Genty and Massault 1997, 1999; Matthey et al. 2008; Smith et al. 2009; Hua et al., 2012; Hodge et al., 2011, Fohlmeister et al., 2011).

This “bomb peak” can i) be lowered by the presence of dead carbon, from geological origin and/or old organic matter stored in the soil resulting in a low (with respect to the atmosphere) ¹⁴C peak; ii) be delayed with respect to the atmosphere due to C time transfer from

atmosphere/soil to dripping water in the cave; iii) show an amplitude attenuation (or damping effect) of the bomb pulse recorded within speleothems compared to the atmospheric one.

The F4 and SM speleothems come from very different sites, both in an urban environment. The development of F4 is due to water percolating from the outside (rainfall), across a ca 2 m thick “soil” overlain by a heterogeneous surface (mainly tarmac and paving stones) and across an artificial gallery (calcareous rock). The F4 host rock of the gallery is not calcareous. The SM crust deposits are due to water flowing from the Saint-Martin spring that drains waters from a small intensively urbanized watershed (buildings, tarmac, paving stones, and very few gardens). Host rocks are limestone and sandstone. Chemical analysis of Saint-Martin waters suggests a rapid flow (some weeks) of anthropogenic tracers (e.g. salts, CEREMA, personal communication).

The comparison between atmospheric and speleothem ^{14}C suggests common features for the two studied sites: i) the lack of delay between the atmospheric ^{14}C bomb pulse and its appearance within urban speleothems suggests a very fast (less than 2 years) C transfer; ii) this peak is significantly lower within the two speleothems suggesting the addition of non-atmospheric ^{14}C ; iii) the shape of the speleothem ^{14}C record after the maximum displays a slow decrease (buffering effect) compared to the atmospheric ^{14}C , suggesting a pool of longer time transfer C.

The parameters traditionally used for radiocarbon studies within “natural” speleothems are calculation of the dead carbon proportion (or DCP, carbon from host rock and old organic matter), and of the damping effect (attenuation of the atmospheric signal).

DCP were calculated using pre-bomb pulse ^{14}C (atmospheric levels and older CaCO_3 levels), following Genty and Massault (1997). We obtain $\text{DCP} = 17.2 \pm 0.3 \%$ for F4 (Versailles) and $\text{DCP} = 21.7 \pm 0.2 \%$ for SM-A c (Paris), assuming a “pre bomb age” around 1950 for this level. Following Genty and Massault’s (1999), Rudzka-Phillips, et al., 2013 and Lechleitner et al., 2016, the damping effect (DE) was calculated using the following equation:

$$\text{DE} = [1 - (a^{14}\text{C}_{\text{int.max}} - a^{14}\text{C}_{\text{int.min}})/(a^{14}\text{C}_{\text{atm.1964}} - a^{14}\text{C}_{\text{atm.1950}})] * 100 \%$$

With i) $a^{14}\text{C}_{\text{int.max}}$ and $a^{14}\text{C}_{\text{int.min}}$ respectively the maximum and minimum ^{14}C initial activities (measured corrected for radioactive decay) within the CaCO_3 deposits and ii) $a^{14}\text{C}_{\text{atm.1964}}$ and $a^{14}\text{C}_{\text{atm.1950}}$ the atmospheric ^{14}C activities for respectively the years 1964 (^{14}C maximum) and 1950. DE is 86.9 % for F4 (using data from levels at 23 and 28 mm). This parameter has to be used with caution in our case, because the “real” ^{14}C maximum could be missing, due to the method of sampling. For SM cores (Paris), the lack of precise chronology for the oldest levels (before 1970 AD) and the low resolution sampling make the DE calculation difficult.

A comparative study of these parameters in speleothems from European natural caves (Rudzka-Phillips, et al., 2013) showed that high damping effects are found in stalagmites from sites characterized by a thick soil cover and dense, well developed vegetation, under a humid climate and high mean annual air temperatures. In these natural sites with high DE, the carbon incorporated in the stalagmites originates predominantly from old recalcitrant organic matter, which can be mixed with young atmospheric carbon. High DCP has been related to natural sites with a dense vegetation cover (such as forests), and related to intense host rock dissolution due to soil activity (roots and microbial organic matter decomposition, Genty and Massault (1997), or to old organic matter incorporation.

The urban sites studied here are not covered by dense vegetation, but old organic matter may be stored within the Parisian site at least, since before its urbanization during the 1800s, cultivated fields were present within the watershed of the spring (Huard, 2011; DelaGrive, 1870) and wastes from the inhabitants of Paris were used as fertilizer (Delamare 1722–1738;

Barles 1999). It may seem contradictory to have a high DE and a fast transfer of C from the atmosphere to the speleothem (as suggested by the lack of delay, within uncertainties, between the ^{14}C rise within CaCO_3 and the atmospheric ^{14}C bomb pulse). This can be explained if during the fast transfer of the atmospheric carbon to the speleothem there is a continuous (and fast) mixing with some non-atmospheric carbon (most likely a mixture of carbon derived from soils and limestones when they occur). The signature ($a^{14}\text{C}_{\text{na}}$) and the fraction (f_{na}) of this non-atmospheric carbon can be estimated by assuming that they remain identical before and during the bomb pulse. The ^{14}C signature of the speleothem before and after the bomb pulse is given by:

$$a^{14}\text{C}_{\text{spel_1950}} = f_{\text{na}} \times a^{14}\text{C}_{\text{na}} + (1 - f_{\text{na}}) \times a^{14}\text{C}_{\text{a_1950}} \text{ (before the bomb pulse)}$$

$$a^{14}\text{C}_{\text{spel_pulse}} = f_{\text{na}} \times a^{14}\text{C}_{\text{na}} + (1 - f_{\text{na}}) \times a^{14}\text{C}_{\text{a_pulse}} \text{ (during the bomb pulse)}$$

it follows that:

$$f_{\text{na}} = (a^{14}\text{C}_{\text{spel_1950}} - a^{14}\text{C}_{\text{a_1950}}) / (a^{14}\text{C}_{\text{na}} - a^{14}\text{C}_{\text{a_1950}}) \text{ (before the bomb pulse)}$$

$$f_{\text{na}} = (a^{14}\text{C}_{\text{spel_pulse}} - a^{14}\text{C}_{\text{a_pulse}}) / (a^{14}\text{C}_{\text{na}} - a^{14}\text{C}_{\text{a_pulse}}) \text{ (during the bomb pulse)}$$

Combining these 2 equations, we deduce:

$$a^{14}\text{C}_{\text{na}} = \{ a^{14}\text{C}_{\text{a_1950}} / (a^{14}\text{C}_{\text{spel_1950}} - a^{14}\text{C}_{\text{a_1950}}) - a^{14}\text{C}_{\text{a_pulse}} / (a^{14}\text{C}_{\text{spel_pulse}} - a^{14}\text{C}_{\text{a_pulse}}) \} / \{ 1 / (a^{14}\text{C}_{\text{spel_1950}} - a^{14}\text{C}_{\text{a_1950}}) - 1 / (a^{14}\text{C}_{\text{spel_pulse}} - a^{14}\text{C}_{\text{a_pulse}}) \}$$

Using the following numerical values (for F4): $a^{14}\text{C}_{\text{spel_1950}} = 0.81$, $a^{14}\text{C}_{\text{spel_pulse}} = 0.93$, $a^{14}\text{C}_{\text{a_1950}} = 1.0$, $a^{14}\text{C}_{\text{a_pulse}} = 1.3 - 2.0$ (to take into account the uncertainties on the chronology), we obtain:

$$a^{14}\text{C}_{\text{na}} = 0.73 \pm 5$$

and

$$f_{\text{na}} = 74 \pm 15 \%$$

Clearly, $a^{14}\text{C}_{\text{na}}$ does not correspond to a simple dead carbon reservoir and must contain some relatively young oil carbon.

High DE and fast atmospheric C transfer could thus be attributed to a mixing between “fast C” (fast turn over within urban soil) and a small fraction of “long time C” (from old organic matter stored within urban soils), as observed for some natural caves (e.g. Rudzka-Phillips, et al., 2013). A second aspect of our urban sites is the possible incorporation of old anthropogenic carbon (as particles or as reduced atmospheric ^{14}C) due to fossil carbon (gasoline/fuel/coal) burning. A local Suess effect, with urban atmospheric ^{14}C lower than “general” trends, has been reported in several industrial metropolises or regions (Awskiuk and Pazdur 1986; Quarta et al., 2005; Rakowski et al., 2010; Svetlik et al., 2010) and could cause apparent DCP and DE increases when compared with clean-air ^{14}C curves. DCP is higher at Saint-Martin spring (Paris), than at the Versailles site. Possible explanations for this higher values could be i) a higher Suess effect, as Paris is subjected to higher levels of fossil carbon burning (more populous); ii) a longer water-transfer time, with higher exchange with host rock for Saint-Martin (Paris) site respect to Versailles; iii) more old carbon stored within the soils in Paris.

Further work will be undertaken to characterize the carbon from present day waters and work at a higher spatial resolution for CaCO_3 analysis, but also to analyze new urban sites.

Lamination and porous level within urban speleothem-like deposits

For the Saint Martin spring flowstone, we found the same facies change and the alternation of laminated and porous levels with the same chronology, in two locations close to each other (SM A and SM B), despite different growth rates at the two locations. Even if very poorly defined

within the porous level, the chronology derived from laminae counting along the cores (assuming two laminae per year) is coherent with the ^{14}C bomb pulse record.

The porous level identified within the two cores is characterized by a higher growth rate and lower $\delta^{18}\text{O}$ values than the laminated levels. Further work will determine the origin of this change in relation with environmental / anthropic factors (water pathway and quality, site ventilation, impact of urbanization on water circulation, etc.).

The comparison between laminae counting and the ^{14}C bomb pulse record confirms the bi-annual rate of laminae deposition in the Versailles underground (F4 sample).

As mentioned previously, the Versailles (F4 sample) and Paris sites (SM-A and SM-B) present contrasting contexts, particularly for the water sources and pathways: water from a perched aquifer (small watershed infiltration and potential water leaks from drinking and/or waste water, see Pons-Branchu et al., 2014) for Paris (SM samples), and precipitation infiltrating urban soil for the Versailles gallery (F4). Despite these different water pathways (and possibly different time transfer), bi-annual lamination was found in both sites. In natural sites, the lamination (visible or UV-luminescent) has been characterized by density or textural/mineralogical differences, and/or different organic matter content (e.g. Shopov et al., 1994; Borsato et al., 2007; Baker et al., 2008). This lamination could be caused by different factors: seasonal variations in drip rate, seasonal variations in water supersaturation, cave ventilation (relative humidity, CO_2), organic matter flushed from the soil during autumn causing the formation of a thin brown and UV-luminescent layer during this period (Baker et al., 2008 and references therein; Borsato et al., 2007).

Further work on urban speleothem-like deposits will focus on characterization of the visible laminae in urban sites, with no (or very rare) vegetation cover, but also on organic matter characterization within these natural archives in order to understand their formation and the link with environmental parameters.

Conclusion and perspectives

Three speleothem-like deposits from two historical urban undergrounds in Versailles and Paris (France) were studied for their ^{14}C content, and compared, when possible, with lamination counting. The radiocarbon bomb pulse recorded in these urban deposits is in agreement with a bi-annual lamination, with at least for one site, no delay between atmospheric pulse and the CaCO_3 record. For both sites, comparison between CaCO_3 urban deposits and the atmospheric record (Hua et al. 2013) highlight high dead carbon proportion (between $17.2 \pm 0.3 \%$ and $21.7 \pm 0.2 \%$ for respectively Versailles and Paris), and a high damping effect (86.9 %) for Versailles site, suggesting i) fast carbon transfer from the atmosphere to the urban underground, ii) the influence of old “geological” carbon (calcareous host rock and/or construction stones or backfills), and/or the possible influence of old recalcitrant organic matter, causing a damping effect and high dead carbon proportion; iii) the possible influence of local anthropic carbon (black carbon and Suess effect).

This study has shown that ^{14}C analysis can be used for chronological purposes in these very poorly-studied natural archives in urban sites, and opens up new perspectives for the study of those without lamination. These archives have a very high potential as historical records of past water quality and the influence of urbanization on the urban water cycle, and the coupling between precise chronology and isotopic tracers of the water cycle and/or human activities (e.g. Sr or Pb isotopes) offers new perspectives for historical reconstructions.

Acknowledgements

We thank the LMC14 staff (Laboratoire de Mesure du Carbone-14), ARTEMIS national facility, UMS 2572 CNRS-CEA-IRD-IRSN-MCC, for the results obtained with the Accelerator Mass Spectroscopy method.

This work was financed by Paris municipality (Paris 2030 call “Histoires d’eau souterraine » project), by the “*Fondation des Sciences du Patrimoine/LabEx Patrima*” (ANR-10-LABX-0094-01) and by the CNRS INSU institute for the ^{14}C analyses (INSU/ARTEMIS national call for ^{14}C analysis).

The authors thank the ASNEP Association (Association Sources du Nord – Etudes et Préservation) and the City of Paris (Direction des Affaires Culturelles) for access to the Belleville aqueduct, sampling facilities and historical information, and F Barbecot for help during SM sampling.

Figure and table captions

Figure 1: a) Location b) F4 sample from Versailles underground gallery before sampling (top), and picture of the thin section showing laminae (with the black vertical bar representing 2 mm); c) Saint Martin spring and the CaCO_3 crust sampled (arrow), SM B core (with black bar representing 20 mm) and picture of thin section within the laminated level (with the black vertical bar representing 2 mm).

Figure 2: $\delta^{18}\text{O}$ measured on SM-A and SM-B with proper depth scale (a) and adjusted depth scale (b); ^{14}C values according to adjusted depth scale.

Figure 3: ^{14}C trend vs laminae counting derived age for F4 sample (Versailles gallery)

Figure 4: Comparison between atmospheric (Hua et al., 2013) and urban speleothem-like deposits ^{14}C trends.

Sample	Lab Code	Depth	$\delta^{18}\text{O}$ ‰ vs PDB
SM fl	S16791	0	-5.776
SM-A 0-1.5	S16792	0-1.5	-5.796
SM-A 6-7.5	S16793	6-7.5	-6.040
SM-A 10-10.2	S16794	10-10.2	-5.938
SM-A 14-15	S16795	14-15	-5.562
SM-A 17-19	S16796	17-19	-5.586
SM-A 20-21.5	S16797	20-21.5	-5.520
SM-A 25-26	S16801	25-26	-5.552
SM-A 30-31	S16802	30-31	-5.427
SM-A 35-37	S16803	35-37	-5.487
SM-A 39-40	S16804	39-40	-5.674
SM-A 47-49	S16805	47-49	-3.170
SM-B 0-1	S16806	0-1	-5.773
SM-B 5-6.5	S16807	5-6,5	-5.741
SM-B 15-16	S16821	15-16	-6.101
SM-B 22-23	S16822	22-23	-6.103
SM-B 26-27	S16823	26-27	-5.679

Table 1 : $\delta^{18}\text{O}$ (‰ vs PDB) analyses on CaCO_3 samples from Saint-Martin spring manhole (Paris). SM-A 47-49 is the base of the core (construction rock).

Lab Code	Sample Name	Depth (mm)	Fm	+/- Fm	Laminae counting age (yr AD)
SacA41371/GifA15076	F4-1	1	0.8733	0.00228	2011
SacA41372/GifA15077	F4-7	7	0.9009	0.00274	1998
SacA41373/GifA15078	F4-12	12	0.8996	0.00230	1987
SacA41375/GifA15080	F4-17	17	0.9085	0.00268	1977
SacA41376/GifA15081	F4-22	22	0.9211	0.00235	1966
SacA42706/GifA15233	F 4 C	23	0.9221	0.00231	1964
SacA42705/GifA15232	F4 B	25	0.9326	0.00220	1960
SacA41377/GifA15082	F4-28	28	0.8087	0.00249	1953
SacA42707/GifA15234	SM A-a	11	0.8339	0.00220	
SacA42708/GifA15235	SM A-b	14	0.8527	0.00222	
SacA42710/GifA15237	SM A-c	17.5	0.7641	0.00209	
SacA42711/GifA15238	SM A-d	20.5	0.7431	0.00232	
SacA42712/GifA15239	SM A-e	23.5	0.7601	0.00207	
SacA42714/GifA15241	SM A-f	25.5	0.7530	0.00209	
SacA42715/GifA15242	SM A-g	28.5	0.7492	0.00205	
SacA42716/GifA15243	SM B-0-1	0.5	0.7316	0.00211	2010
SacA42717/GifA15244	SM B-6-8	7	0.8495	0.00224	1986
SacA42719/GifA15246	SM B-14-15	14.5	0.8180	0.00226	1983
SacA42720/GifA15247	SM B-18-19	18.5	0.8243	0.00222	1982
SacA42721/GifA15248	SM B-22-23	22.5	0.8282	0.00212	1980
SacA42722/GifA15249	SM B-26-27	26.5	0.8612	0.00215	1970

Table 2: ^{14}C measurements on CaCO_3 samples from Saint-Martin spring manhole (Paris, SM A and SM B samples) and Versailles underground gallery (F4 sample).

References

- Allison VC, 1926. The antiquity of the deposits in Jacob's Cavern. *Anthropological Papers of The American Museum of Natural History*, 19: 297-335.
- Awsiuk R. Pazdur M. F. 1986. Regional Suess effect in the Upper Silesia urban area. *Radiocarbon*, 28 (2A): 655-660.
- Baker A, Smart PL, Edwards RL, Richards DA, 1993. Annual growth banding in a cave stalagmite. *Nature* 364(6437): 518–20.
- Baker A, Smith CL, Jex C, Fairchild IJ, Genty D, Fuller L. 2008. Annually laminated speleothems: a review. *International Journal of Speleology* 37(3), 4.
- Barbet, L. A. (1907). Les grandes eaux de Versailles: installations mécaniques et étangs artificiels: description des fontaines et de leurs origines. H. Dunod et E. Pinat (Paris).
- Barles S., 1999. La ville délétère: médecins et ingénieurs dans l'espace urbain (XVIIIe-XXe siècles). Champ Vallon, coll. Milieux, Seyssel.
- Borsato, A., Frisia, S., Fairchild, I. J., Somogyi, A., & Susini, J. (2007). Trace element distribution in annual stalagmite laminae mapped by micrometer-resolution X-ray fluorescence: implications for incorporation of environmentally significant species. *Geochimica et Cosmochimica Acta*, 71(6), 1494-1512.
- Broecker WS, Olson EA, Orr PC, 1960. Radiocarbon measurements and annual rings in cave formations. *Nature* 185(4706): 93-94.

- Cottureau, E., Arnold, M., Moreau, C., Baqué, D., Bavay, D., Caffy, I., Comby C., Dumoulin JP., Hain S., Perron M, Salomon, J., V Setti V. (2007). *Radiocarbon*, 49(2), 291–299.
- DelaGrive J, 1870. Paris en 1728. Map from Bibliothèque Nationale de France, département Cartes et plans. <http://gallica.bnf.fr/ark:/12148/btv1b53010902t>.
- Delamare N, 1722–1738. Traité de police. 3 vol. Compiled by LeClerc Du Brillet, Bibliothèque nationale de France 1738. Département des manuscrits. Cote: Français 21545–21808.
- Delibrias G, Guillier M, Labeyrie J, 1969. Gif natural radiocarbon measurements III. *Radiocarbon*, 11(2): 327–344.
- Dumoulin JP, Comby-Zerbino C, Delqué-Količ E, Moreau C, Caffy I, Hain S, Perron M, Thellier B, Setti V, Berthier B and Beck L. 2017. Status report on sample preparation protocols developed at the LMC14 Laboratory, Saclay, France: from sample collection to ¹⁴C AMS measurement. *Radiocarbon* 59: 713–726.
- Fohlmeister J, Kromer B, Mangini A. 2011. The influence of soil organic matter age spectrum on the reconstruction of atmospheric ¹⁴C levels via stalagmites. *Radiocarbon* 53(1) : 99–115.
- Genty D, Massault M, 1997. Bomb ¹⁴C recorded in laminated speleothems: calculation of dead carbon proportion. *Radiocarbon* 39(1): 33–48.
- Genty D, Massault M, 1999. Carbon transfer dynamics from bomb-¹⁴C and $\delta^{13}\text{C}$ time series of a laminated stalagmite from SW France—modelling and comparison with other stalagmite records. *Geochimica et Cosmochimica Acta*, 63(10): 1537–1548.
- Goslar T, Hercman H, Pazdur A, 2000. Comparison of U-series and radiocarbon dates of speleothems. *Radiocarbon* 42(3): 403–414
- Griffiths ML, Fohlmeister J, Drysdale RN, Hua Q, Johnson KR, Hellstrom JC, Zhao JX, 2012. Hydrological control of the dead carbon fraction in a Holocene tropical speleothem. *Quaternary Geochronology* 14: 81–93.
- Hodge E, McDonald J, Fischer M, Redwood D, Hua Q, Levchenko V, Drysdale R, Waring C, Fink D. 2011. Using the ¹⁴C bomb pulse to date young speleothems. *Radiocarbon*, 53(2): 345–357.
- Hua Q, McDonald J, Redwood D, Drysdale R, Lee S, Fallon S, Hellstrom J, 2012. Robust chronological reconstruction for young speleothems using radiocarbon. *Quaternary Geochronology* 14: 67–80.
- Hua Q, Barbetti M, Rakowski AZ, 2013. Atmospheric radiocarbon for the period 1950–2010. *Radiocarbon* 55(4): 2059–2072.
- Huard M, 2011. Carte de Paris, Evolution 1700–1790. <http://paris-atlas-historique.fr>.
- Lechleitner, F. A., Baldini, J. U., Breitenbach, S. F., Fohlmeister, J., McIntyre, C., Goswami, B., Jamieson R.A., van der Voort T.S., Prifer K., Marwan N., Culleton B.J., Kennett D.J., Asmeron Y., Polyak V., Eglinton T. (2016). Hydrological and climatological controls on radiocarbon concentrations in a tropical stalagmite. *Geochimica et Cosmochimica Acta*, 194, 233–252.
- Mattey D, Lowry D, Duffet J, Fisher R, Hodge E, Frisia S., 2008. A 53 year seasonally resolved oxygen and carbon isotope record from a modern Gibraltar speleothem: reconstructed drip water and relationship to local precipitation. *Earth and Planetary Science Letters* 269(1): 80–95.
- Moreau, C., Caffy, I., Comby, C., Delqué-Količ, E., Dumoulin, J.-P., Hain, S., Quiles, A., Setti, V., Souprayan, C., Thellier, B., et al. (2013). Research and Development of the Artemis ¹⁴C AMS Facility: Status Report. *Radiocarbon*; Vol 55, No 2–3 (2013).
- Noronha AL, Johnson KR, Hu C, Ruan J, Southon JR, Ferguson JE, 2014. Assessing influences on speleothem dead carbon variability over the Holocene: implications for speleothem-based radiocarbon calibration. *Earth and Planetary Science Letters* 394: 20–29
- Pons-Branchu E., Douville E., Roy-Barman M., Dumont E., Branchu E., Thil F., Frank N., Bordier L. and Borst W. (2014). A geochemical perspective on Parisian urban history based on U-Th dating, laminae counting and yttrium and REE concentrations of recent carbonates in underground aqueducts. *Quaternary Geochronology* 24, 44–53

- Pons-Branchu E, Ayrault S, Roy-Barman M, Bordier L, Borst W, Branchu P, Douville E, Dumont E. (2015) - Three centuries of heavy metal pollution in Paris (France) recorded by urban speleothems. *Science of the total environment*, 15, pp 86–96.
- Pons-Branchu E, Roy-Barman M., Jean-Soro L., Guillerme A., Branchu P., Fernandez M., Dumont E., E Douville and Michelot JL and Phillips MA. (2017). Urbanization impact on sulfur content of groundwater revealed by the study of urban speleothems: Case study in Paris, France. *Science of the Total Environment* 579, pp 124–132.
- Quarta G, D’Elia M, Rizzo GA, Calcagnile L, 2005. Radiocarbon dilution effects induced by industrial settlements in southern Italy. *Nuclear Instruments and Methods in Physics Research Section B: Beam Interactions with Materials and Atoms* 240(1): 458-462.
- Rakowski AZ, Nakamura T, Pazdur A, Charro E, Villanueva JLG, Piotrowska N, 2010. Radiocarbon concentration in modern tree rings from Valladolid, Spain. *Nuclear Instruments and Methods in Physics Research Section B: Beam Interactions with Materials and Atoms* 268(7): 1110-1112.
- Rudzka-Phillips D, McDermott F, Jackson A, Fleitmann D, 2013. Inverse modelling of the 14 C bomb pulse in stalagmites to constrain the dynamics of soil carbon cycling at selected European cave sites. *Geochimica et cosmochimica acta* 112: 32-51.
- Shopov YY, Ford DC, Schwarz HP, 1994. Luminescent microbanding in speleothems - high-resolution chronology and paleoclimate. *Geology* 22: 407-410.
- Smith CL, Fairchild IJ, Spötl C, Frisia S, Borsato A, Moreton SG, Wynn PM, 2009. Chronology building using objective identification of annual signals in trace element profiles of stalagmites. *Quaternary Geochronology* 4(1): 11-21.
- Soullard E. 1997. Les eaux de Versailles sous Louis XIV. *Hypothèses* 1(1): 105-112.
- Svetlik I, Povinec PP, Molnár M, Vána M, Šivo A, Bujtás T, 2010. Radiocarbon in the air of central Europe: Long-term investigations. *Radiocarbon*, 52(2): 823-834.
- Tisnérat-Laborde, N., Poupeau, J. J., Tannau, J. F., & Paterne, M. (2001). Development of a semi-automated system for routine preparation of carbonate samples. *Radiocarbon*, 43(2A), 299-304.
- Vogel JS, Southon JR, Nelson DE, Brown TA. 1984. Performance of catalytically condensed carbon for use in accelerator mass spectrometry. *Nuclear Instruments and Methods in Physics Research B* 5(2):289–




Figure 1: a) Location b) F4 sample from Versailles underground gallery before sampling (top), and picture of the thin section showing laminae (with the black vertical bar representing 2 mm); c) Saint Martin spring and the CaCO₃ crust sampled (arrow), SM B core (with black bar representing 20 mm) and picture of thin section within the laminated level (with the black vertical bar representing 2 mm).

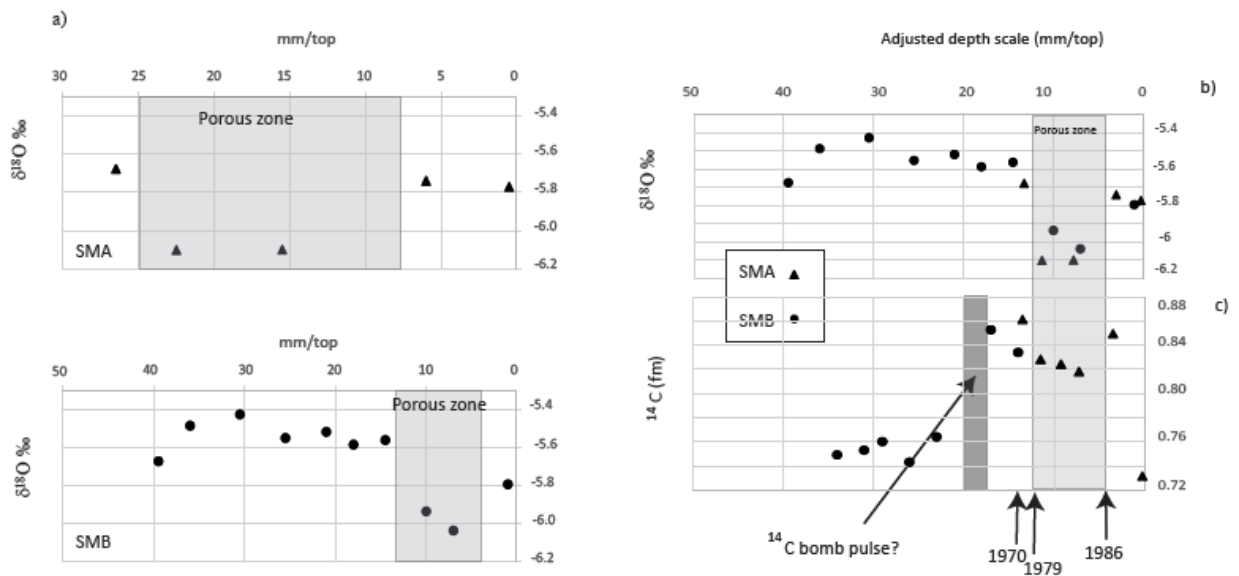


Figure 2: $\delta^{18}\text{O}$ measured on SM-A and SM-B with proper depth scale (a) and adjusted depth scale (b); ^{14}C values according to adjusted depth scale.

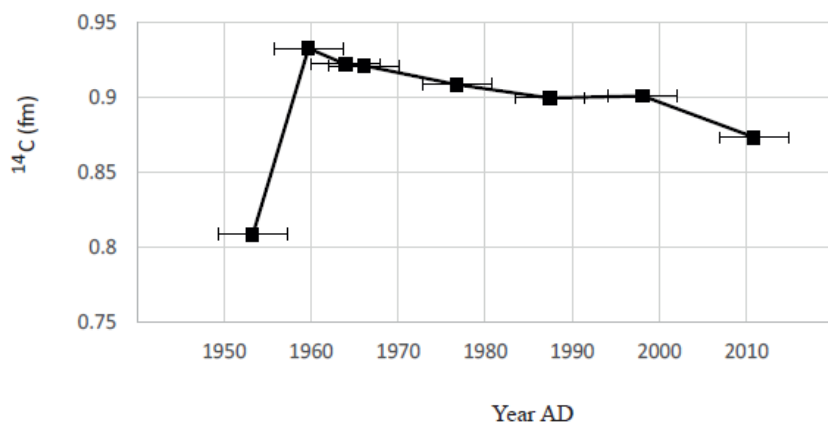


Figure 3: ¹⁴C trend vs laminae counting derived age for F4 sample (Versailles gallery)

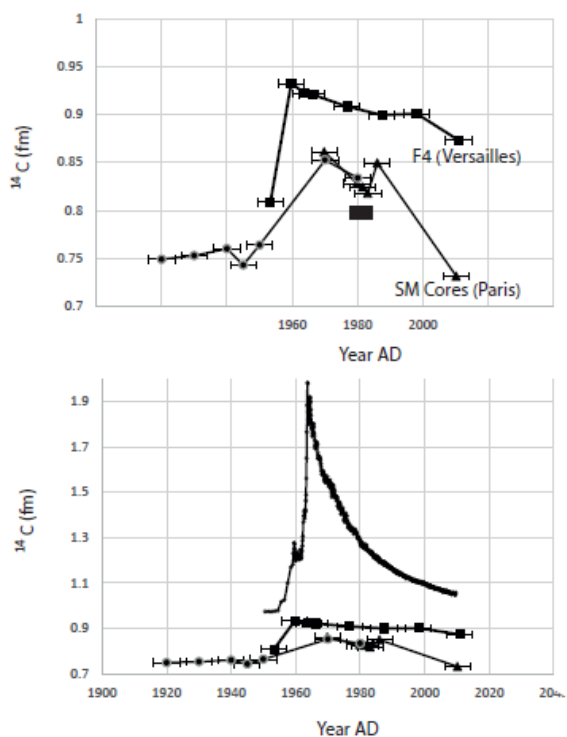


Figure 4: Comparison between atmospheric (Hua et al., 2013) and urban speleothem-like deposits ¹⁴C trends.